
























HELENA VALLEY

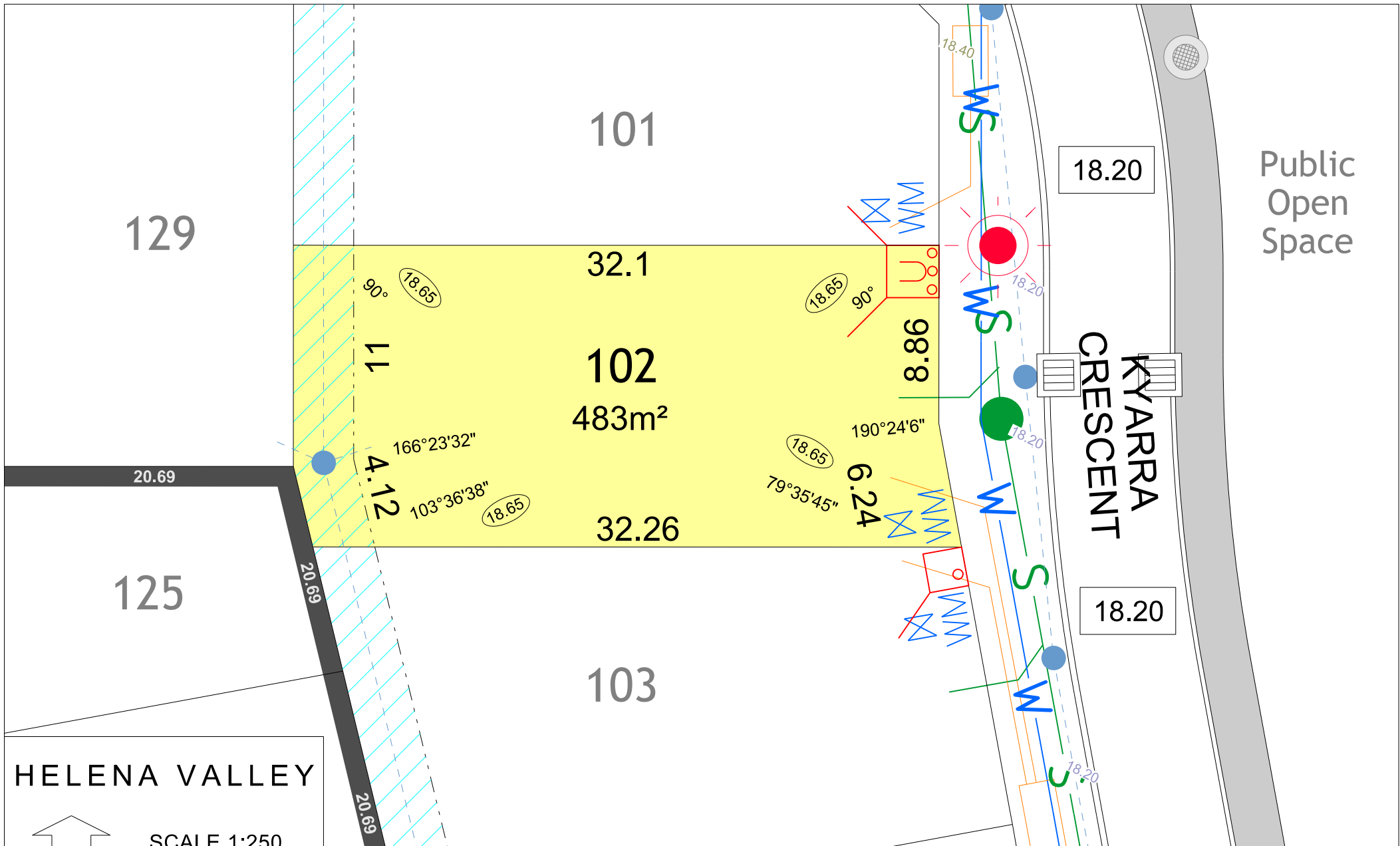
 NORTH

SCALE 1:250

 MNG. Ref: 98942lip-020a Date: 18/10/2018

All dimensions and areas are subject to survey. The particulars on this brochure are supplied for information only and shall not be taken as a representation in any respect on the part of the Vendor or its agent. Authorities should be consulted when services are contained within lot boundaries as building restrictions may apply. All retaining walls and associated easements are shown exaggerated for clarity.

LEGEND	
 WATER	 DRAINAGE
 WATER METER	 BIN PADS
 VALVE / HYDRANT	 FOOTPATH
 SEWER / MANHOLE	 TREE RETAINED
 3M WIDE DRAINAGE EASEMENT	 LIMESTONE RETAINING WALL & HEIGHT
	 CROSSOVER
	 SUBSOIL DRAINAGE AND MANHOLE
	 NATIONAL BROADBAND NETWORK
	 POWER DOME MINI PILLAR
	 POWER DOME UNIVERSAL PILLAR
	 STREETLIGHTS
	 PADMOUNT SITE
	 TOP OF KERB HEIGHT
	 SPOT LEVEL
	 PAD LEVEL
	 ROAD LEVEL
























HELENA VALLEY

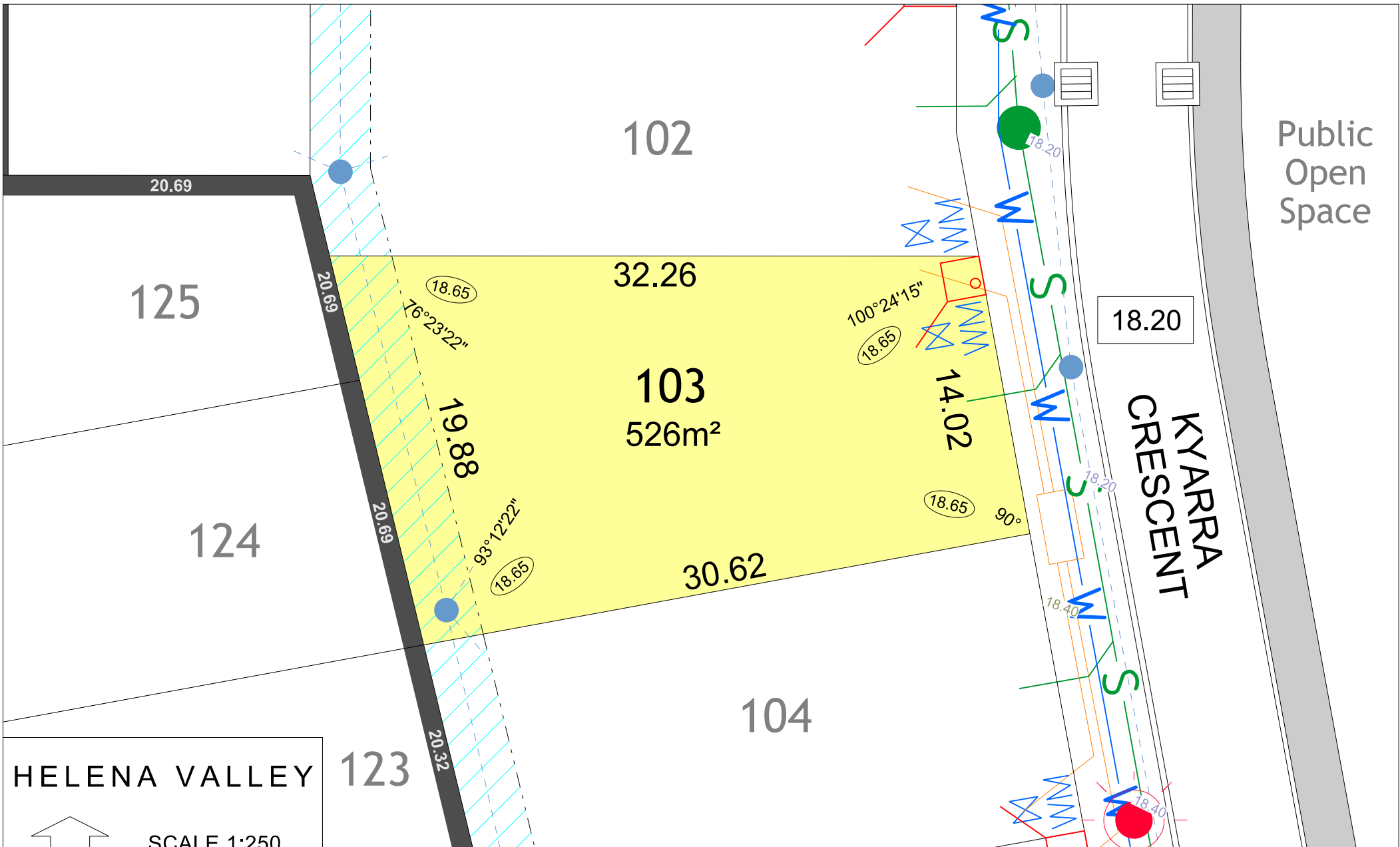
 NORTH

SCALE 1:250

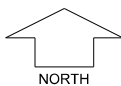
MNG. Ref: 98942lip-020a Date: 18/10/2018

All dimensions and areas are subject to survey. The particulars on this brochure are supplied for information only and shall not be taken as a representation in any respect on the part of the Vendor or its agent. Authorities should be consulted when services are contained within lot boundaries as building restrictions may apply. All retaining walls and associated easements are shown exaggerated for clarity.

LEGEND			
	WATER		DRAINAGE
	WATER METER		BIN PADS
	VALVE / HYDRANT		FOOTPATH
	SEWER / MANHOLE		TREE RETAINED
	3M WIDE DRAINAGE EASEMENT		LIMESTONE RETAINING WALL & HEIGHT
			CROSSOVER
			SUBSOIL DRAINAGE AND MANHOLE
			NATIONAL BROADBAND NETWORK
			POWER DOME MINI PILLAR
			POWER DOME UNIVERSAL PILLAR
			STREETLIGHTS
			PADMOUNT SITE
			26.80 TOP OF KERB HEIGHT
			26.16 SPOT LEVEL
			26.32 PAD LEVEL
			26.40 ROAD LEVEL



HELENA VALLEY



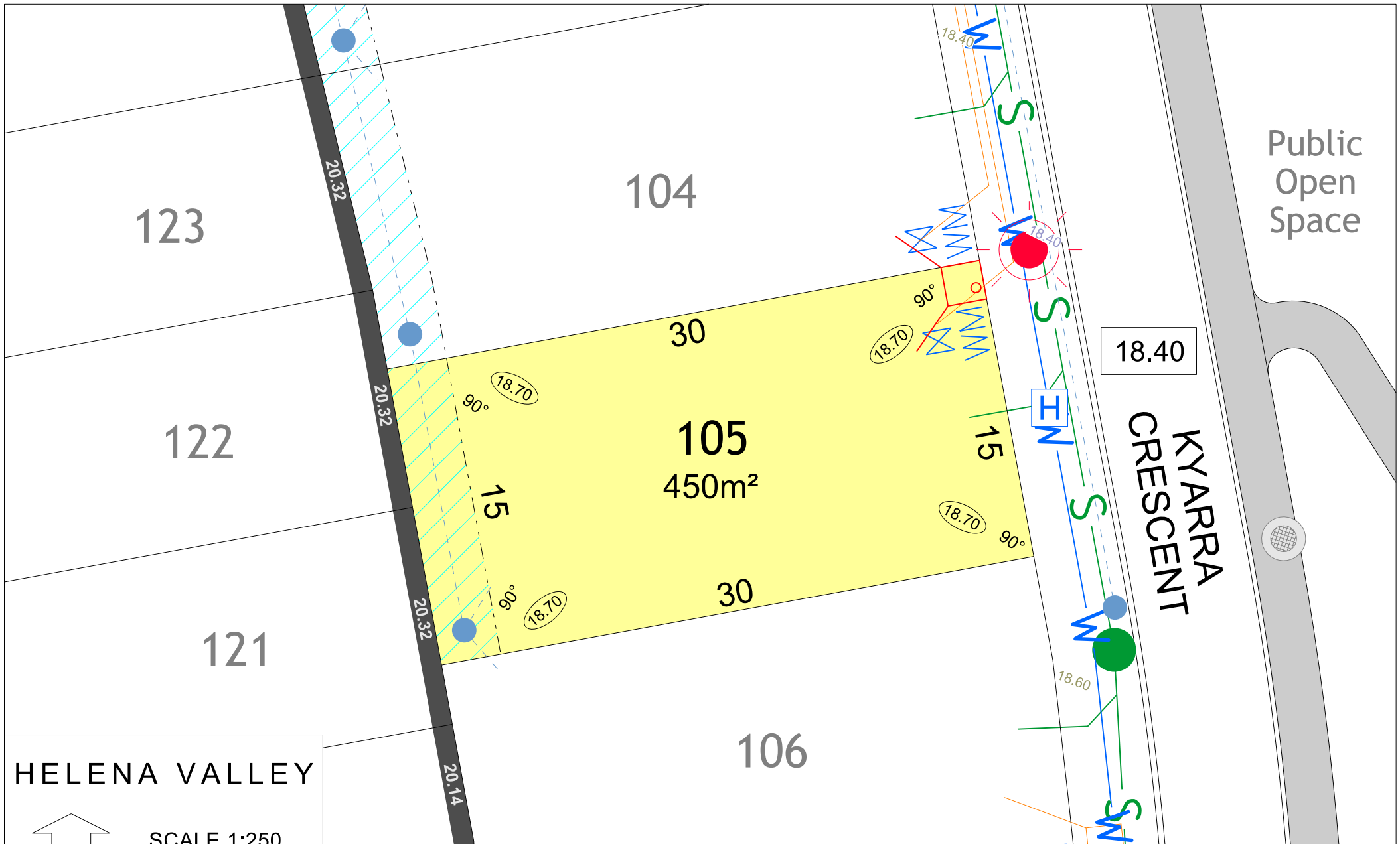
SCALE 1:250

MNG. Ref: 98942lip-020a Date: 18/10/2018

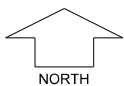
All dimensions and areas are subject to survey. The particulars on this brochure are supplied for information only and shall not be taken as a representation in any respect on the part of the Vendor or its agent. Authorities should be consulted when services are contained within lot boundaries as building restrictions may apply. All retaining walls and associated easements are shown exaggerated for clarity.

LEGEND

WATER	DRAINAGE	LIMESTONE RETAINING WALL & HEIGHT	POWER DOME MINI PILLAR	TOP OF KERB HEIGHT
WATER METER	BIN PADS	CROSSOVER	POWER DOME UNIVERSAL PILLAR	SPOT LEVEL
VALVE / HYDRANT	FOOTPATH	SUBSOIL DRAINAGE AND MANHOLE	STREETLIGHTS	PAD LEVEL
SEWER / MANHOLE	TREE RETAINED	NATIONAL BROADBAND NETWORK	PADMOUNT SITE	ROAD LEVEL
3M WIDE DRAINAGE EASEMENT				



HELENA VALLEY



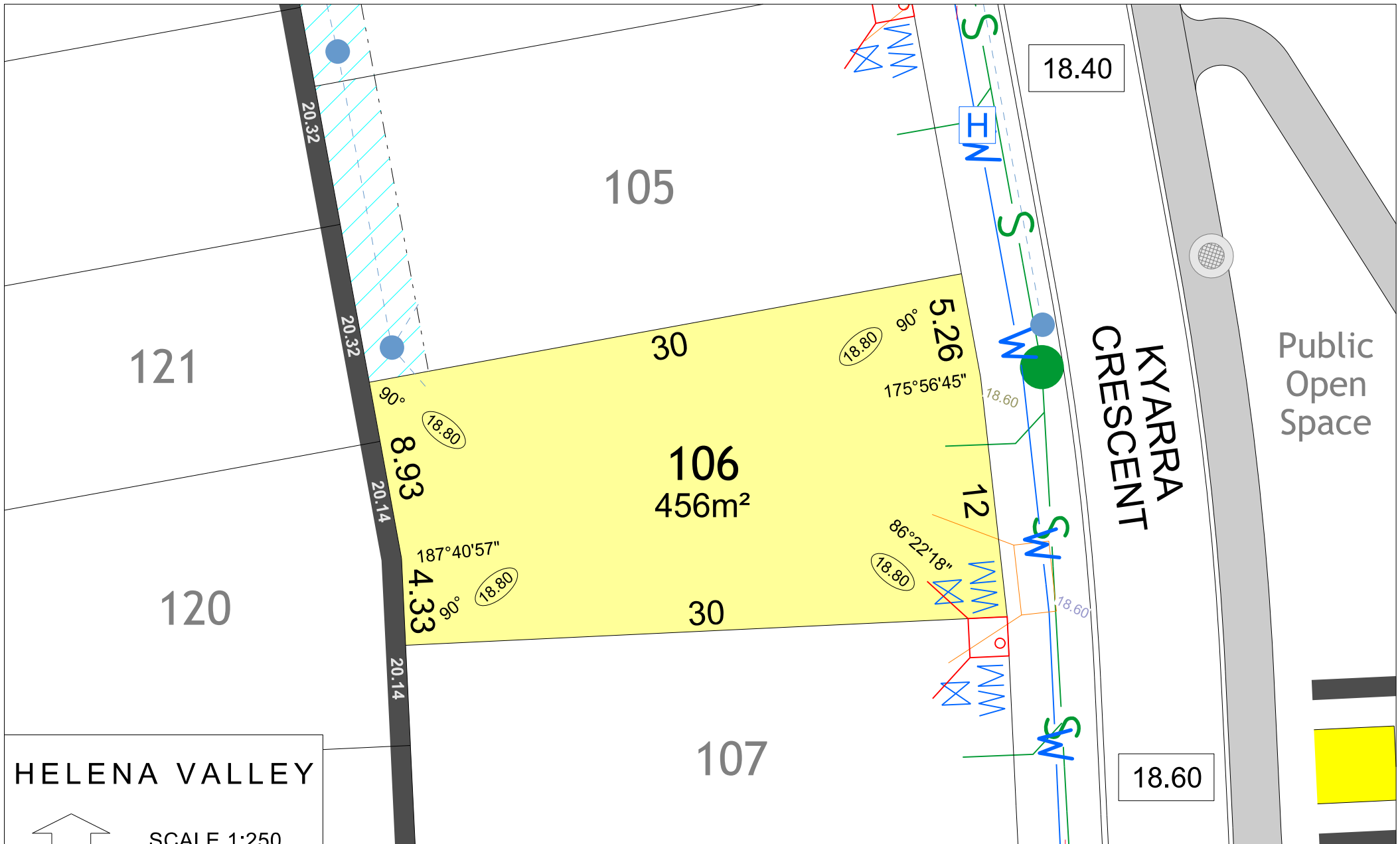
SCALE 1:250

MNG. Ref: 98942lip-020a Date: 18/10/2018

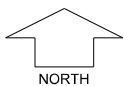
All dimensions and areas are subject to survey. The particulars on this brochure are supplied for information only and shall not be taken as a representation in any respect on the part of the Vendor or its agent. Authorities should be consulted when services are contained within lot boundaries as building restrictions may apply. All retaining walls and associated easements are shown exaggerated for clarity.

LEGEND

WATER	DRAINAGE	LIMESTONE RETAINING WALL & HEIGHT	POWER DOME MINI PILLAR	TOP OF KERB HEIGHT
WATER METER	BIN PADS	CROSSOVER	POWER DOME UNIVERSAL PILLAR	SPOT LEVEL
VALVE / HYDRANT	FOOTPATH	SUBSOIL DRAINAGE AND MANHOLE	STREETLIGHTS	PAD LEVEL
SEWER / MANHOLE	TREE RETAINED	NATIONAL BROADBAND NETWORK	PADMOUNT SITE	ROAD LEVEL
3M WIDE DRAINAGE EASEMENT				



HELENA VALLEY



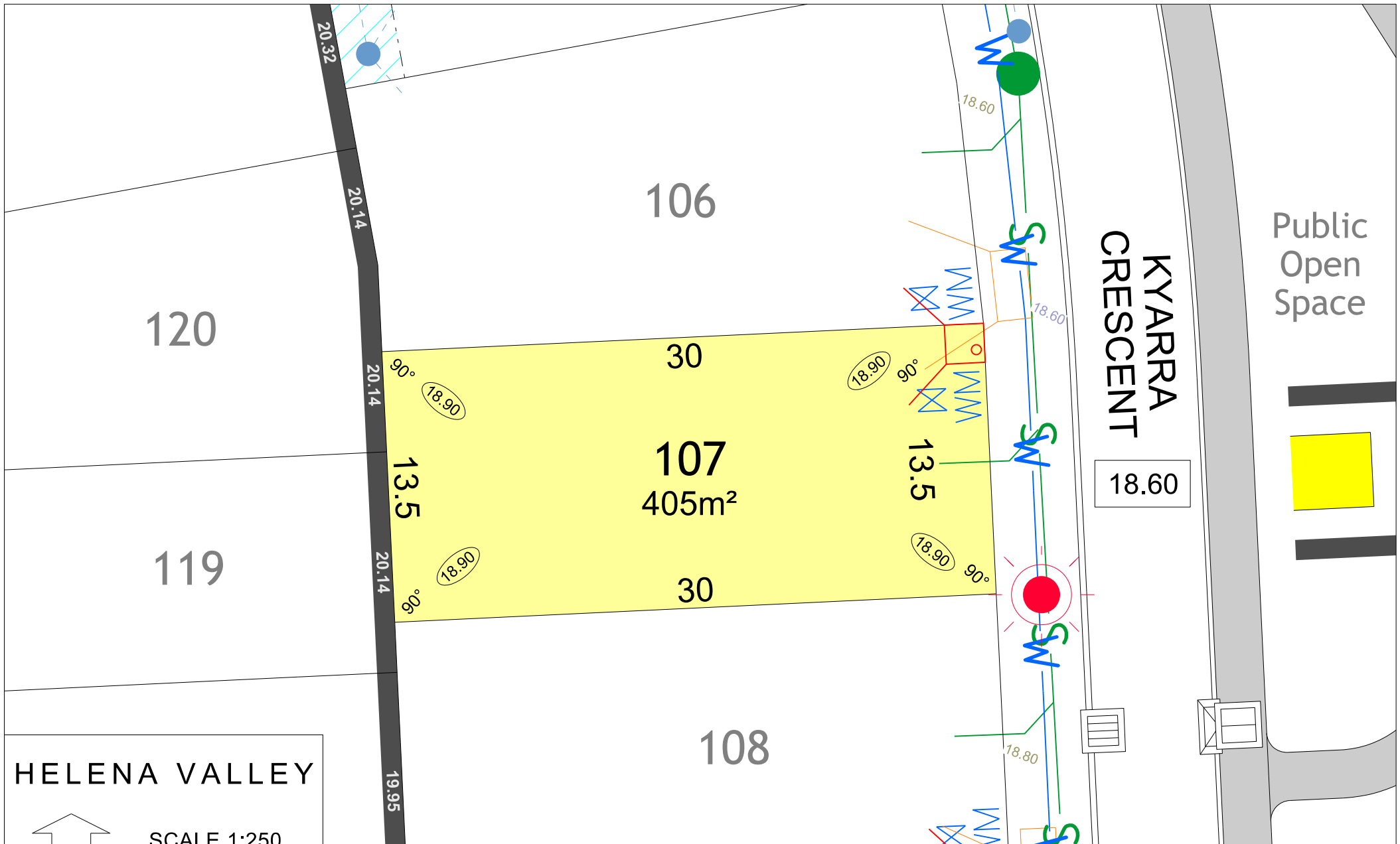
SCALE 1:250

MNG. Ref: 98942lip-020a Date: 18/10/2018

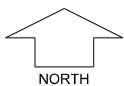
All dimensions and areas are subject to survey. The particulars on this brochure are supplied for information only and shall not be taken as a representation in any respect on the part of the Vendor or its agent. Authorities should be consulted when services are contained within lot boundaries as building restrictions may apply. All retaining walls and associated easements are shown exaggerated for clarity.

LEGEND

WATER	DRAINAGE	LIMESTONE RETAINING WALL & HEIGHT	POWER DOME MINI PILLAR	TOP OF KERB HEIGHT
WATER METER	BIN PADS	CROSSOVER	POWER DOME UNIVERSAL PILLAR	SPOT LEVEL
VALVE / HYDRANT	FOOTPATH	SUBSOIL DRAINAGE AND MANHOLE	STREETLIGHTS	PAD LEVEL
SEWER / MANHOLE	TREE RETAINED	NATIONAL BROADBAND NETWORK	PADMOUNT SITE	ROAD LEVEL
3M WIDE DRAINAGE EASEMENT				



HELENA VALLEY



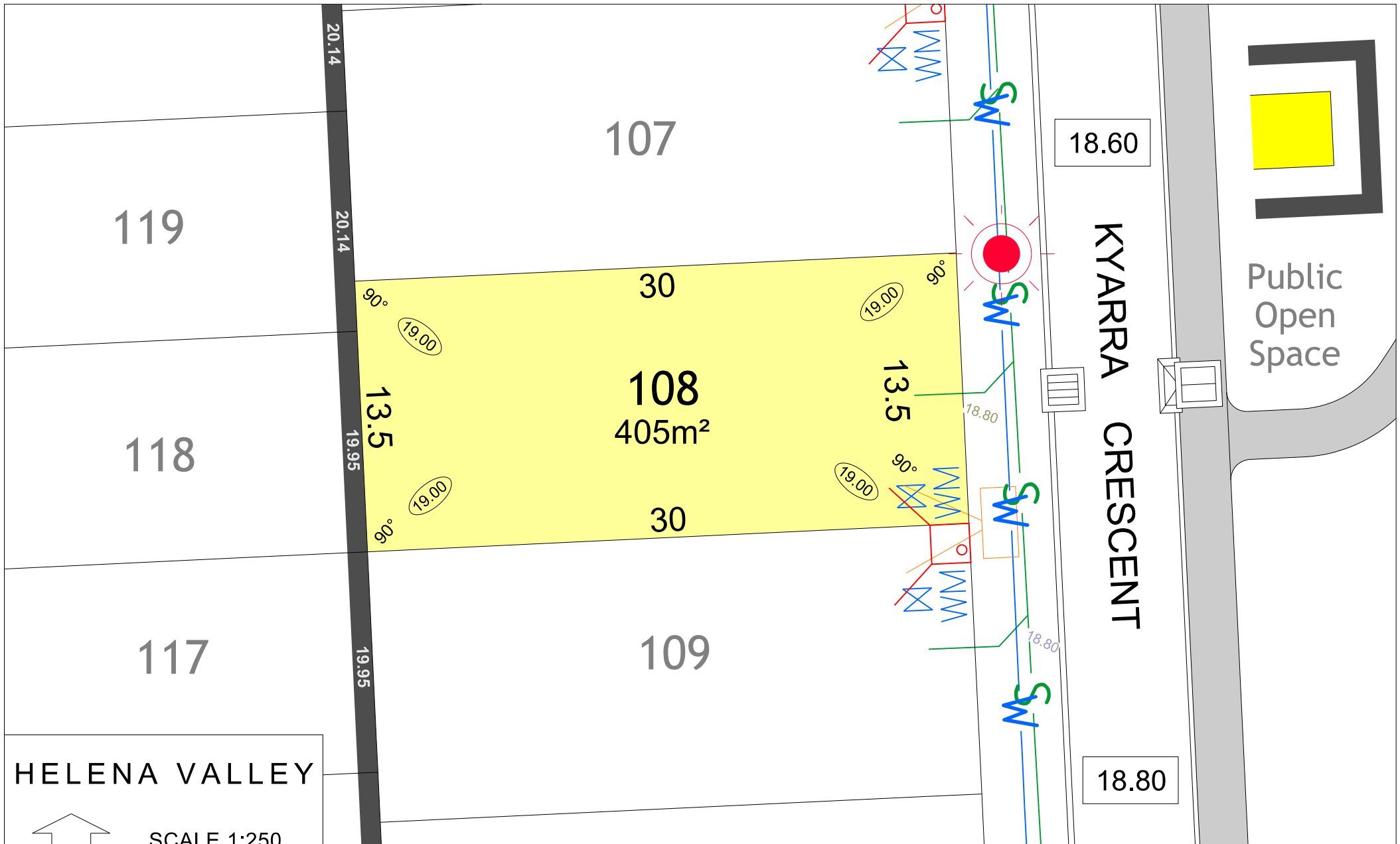
SCALE 1:250

MNG. Ref: 98942lip-020a Date: 18/10/2018

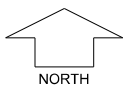
All dimensions and areas are subject to survey. The particulars on this brochure are supplied for information only and shall not be taken as a representation in any respect on the part of the Vendor or its agent. Authorities should be consulted when services are contained within lot boundaries as building restrictions may apply. All retaining walls and associated easements are shown exaggerated for clarity.

LEGEND

WATER	DRAINAGE	LIMESTONE RETAINING WALL & HEIGHT	POWER DOME MINI PILLAR	TOP OF KERB HEIGHT
WATER METER	BIN PADS	CROSSOVER	POWER DOME UNIVERSAL PILLAR	SPOT LEVEL
VALVE / HYDRANT	FOOTPATH	SUBSOIL DRAINAGE AND MANHOLE	STREETLIGHTS	PAD LEVEL
SEWER / MANHOLE	TREE RETAINED	NATIONAL BROADBAND NETWORK	PADMOUNT SITE	ROAD LEVEL
3M WIDE DRAINAGE EASEMENT				



HELENA VALLEY



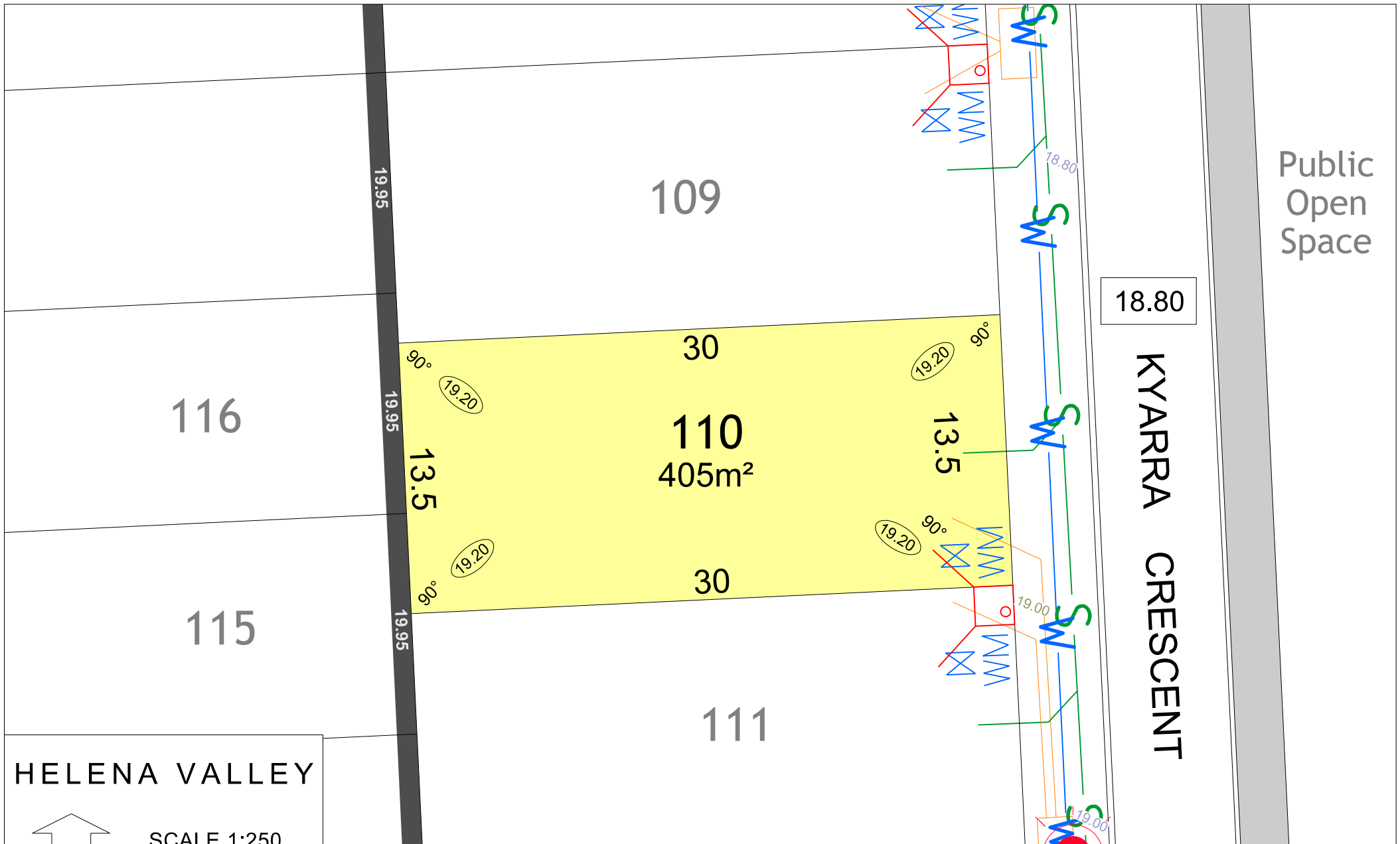
SCALE 1:250

MNG. Ref: 98942lip-020a Date: 18/10/2018

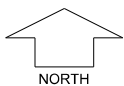
All dimensions and areas are subject to survey. The particulars on this brochure are supplied for information only and shall not be taken as a representation in any respect on the part of the Vendor or its agent. Authorities should be consulted when services are contained within lot boundaries as building restrictions may apply. All retaining walls and associated easements are shown exaggerated for clarity.

LEGEND

- | | | | | |
|---------------------------|---------------|-----------------------------------|-----------------------------|--------------------|
| WATER | DRAINAGE | LIMESTONE RETAINING WALL & HEIGHT | POWER DOME MINI PILLAR | TOP OF KERB HEIGHT |
| WATER METER | BIN PADS | CROSSOVER | POWER DOME UNIVERSAL PILLAR | SPOT LEVEL |
| VALVE / HYDRANT | FOOTPATH | SUBSOIL DRAINAGE AND MANHOLE | STREETLIGHTS | PAD LEVEL |
| SEWER / MANHOLE | TREE RETAINED | NATIONAL BROADBAND NETWORK | PADMOUNT SITE | ROAD LEVEL |
| 3M WIDE DRAINAGE EASEMENT | | | | |



HELENA VALLEY



SCALE 1:250

MNG. Ref: 98942lip-020a Date: 18/10/2018

All dimensions and areas are subject to survey. The particulars on this brochure are supplied for information only and shall not be taken as a representation in any respect on the part of the Vendor or its agent. Authorities should be consulted when services are contained within lot boundaries as building restrictions may apply. All retaining walls and associated easements are shown exaggerated for clarity.

LEGEND

WATER	DRAINAGE	LIMESTONE RETAINING WALL & HEIGHT	POWER DOME MINI PILLAR	TOP OF KERB HEIGHT
WATER METER	BIN PADS	CROSSOVER	POWER DOME UNIVERSAL PILLAR	SPOT LEVEL
VALVE / HYDRANT	FOOTPATH	SUBSOIL DRAINAGE AND MANHOLE	STREETLIGHTS	PAD LEVEL
SEWER / MANHOLE	TREE RETAINED	NATIONAL BROADBAND NETWORK	PADMOUNT SITE	ROAD LEVEL
3M WIDE DRAINAGE EASEMENT				